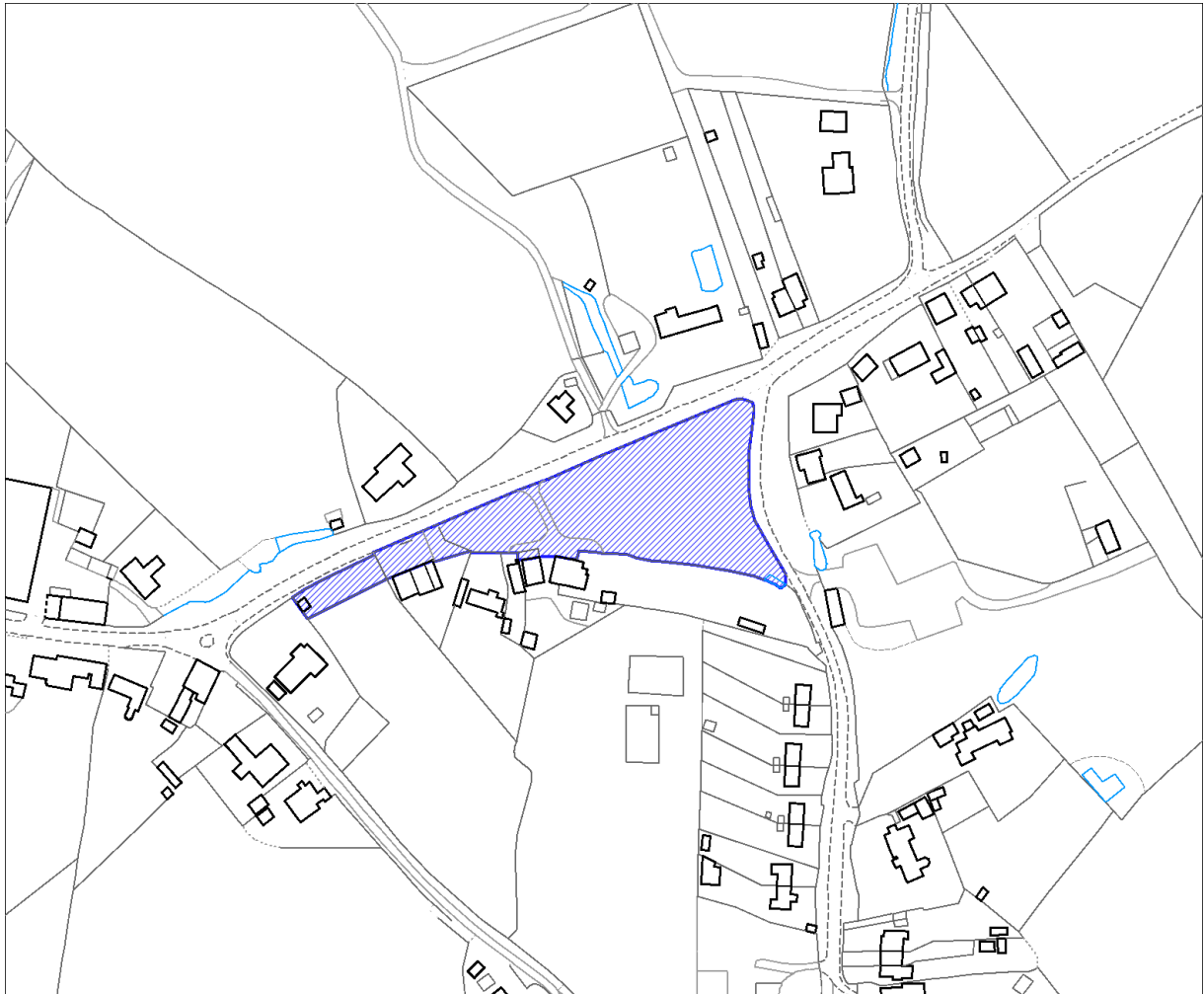


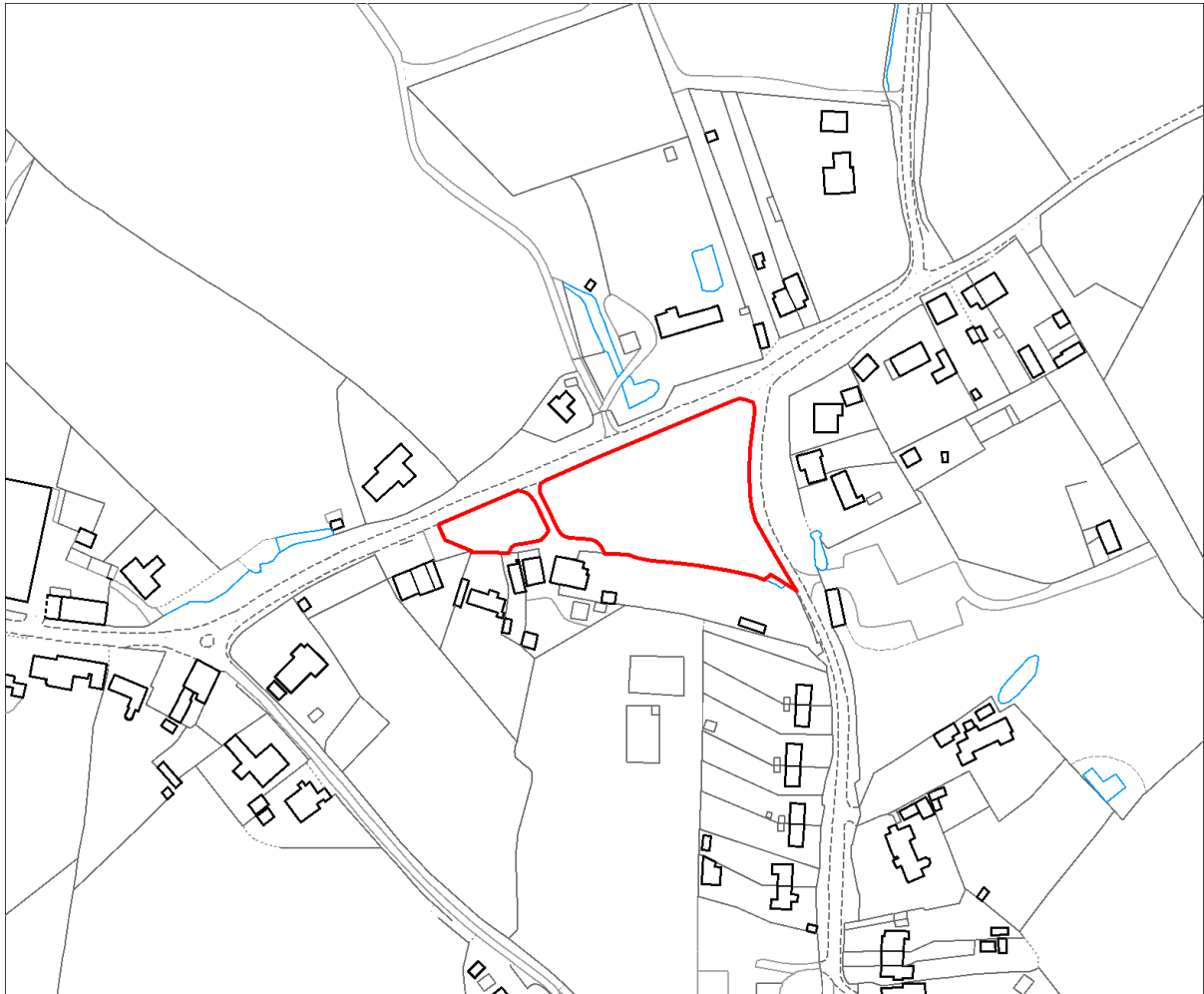
Change 1 - Green Tye:

Policy CLFR1 – District Plan Policies Map 2018:



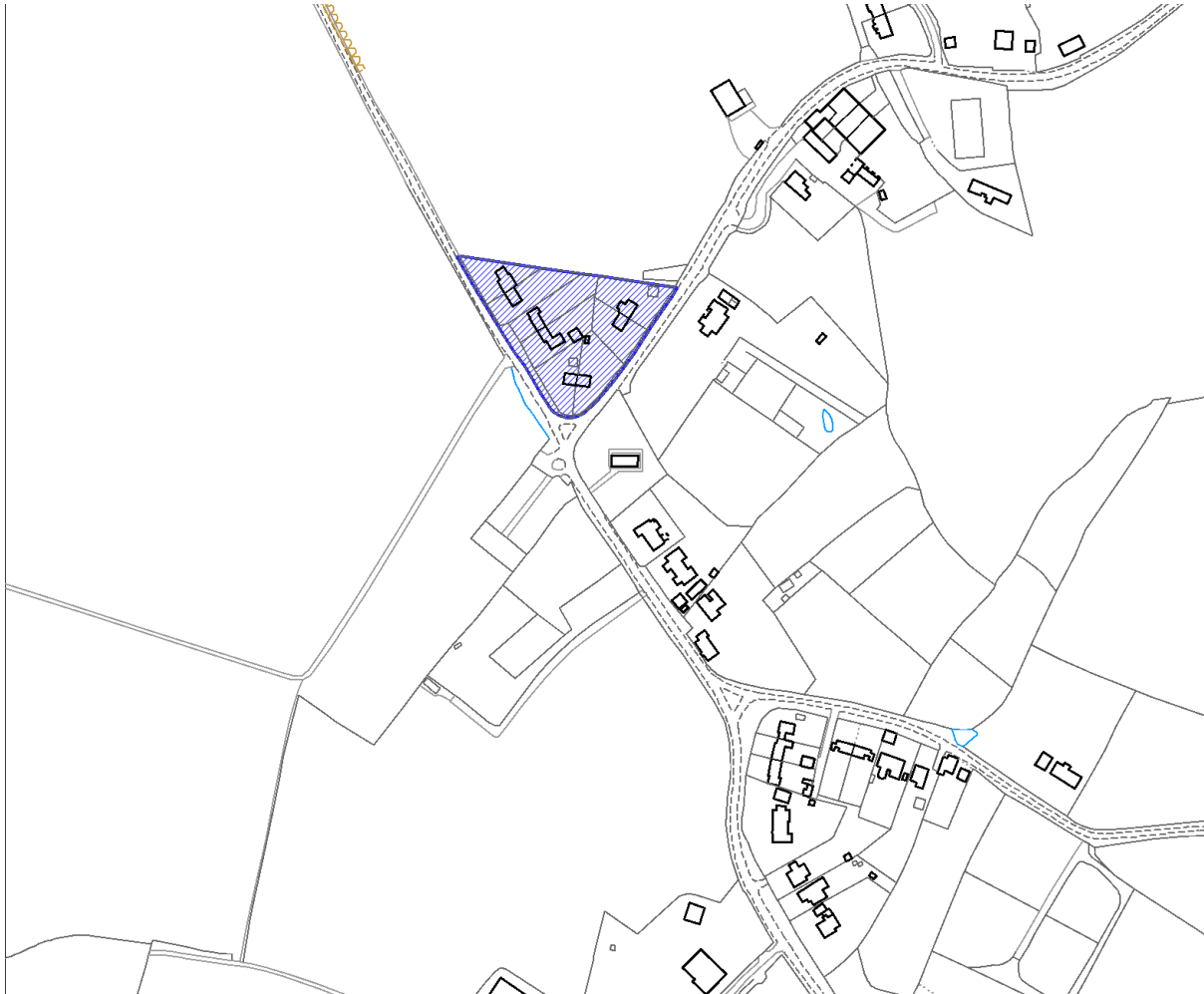
Note – The above designation wrongly identified land in private ownership, as such the amendment (next page) corrects this.

Policy CLFR1 – District Plan Policies Map following 2020 amendment:



Change 2 and Change 3 – Perry Green

Policy CLFR1 – District Plan Policies Map 2018:



Note – The above designation wrongly identified a residential area as Policy CLFR1. As such this designation has been deleted and replaced with the originally intended allocation (next page).

Policy CLFR1 - District Plan Policies Map following 2020 amendment:

